


TRAIL ETIQUETTE



Bicyclists

Vocalize when approaching horses
from behind - avoid surprises

Get off and walk bicycles as you pass horses

Yield to horses as you would pedestrians

Equestrians

Trail is open to horses Apr 15th - Nov 15th

Make sure your horse is "trail safe"

Pick up after your animals


Pedestrians

Yield trail to horses, allowing them to pass

Avoid making sudden movements or
sounds that may startle horses

Well behaved dogs are allowed
on trail with a maximum 8' leash

BECOME A MEMBER



The Friends of the Ahnapee State Trail was organized exclusively for the promotion, development and maintenance of the Ahnapee State Trail.

The Friends are a grass roots group dedicated to raise the consciousness of the local people and potential visitors to the quality aspects of the trail. This is accomplished through publications, special events, and interpretive and community programs including "hands on" projects.

To become a member, or to make a much appreciated donation to the organization, please visit:

<https://ahnapeestatetrail.com>

Click on the "Join Us" page to get more information and download a membership form.

You can contact the organization through the website, or at the address below:

Friends of the Ahnapee State Trail
E4280 Cty. Rd. F
Kewaunee, WI 54216


Ahnapee

STATE TRAIL

Check out events on
the Ahnapee Trail
ahnapeestatetrail.com



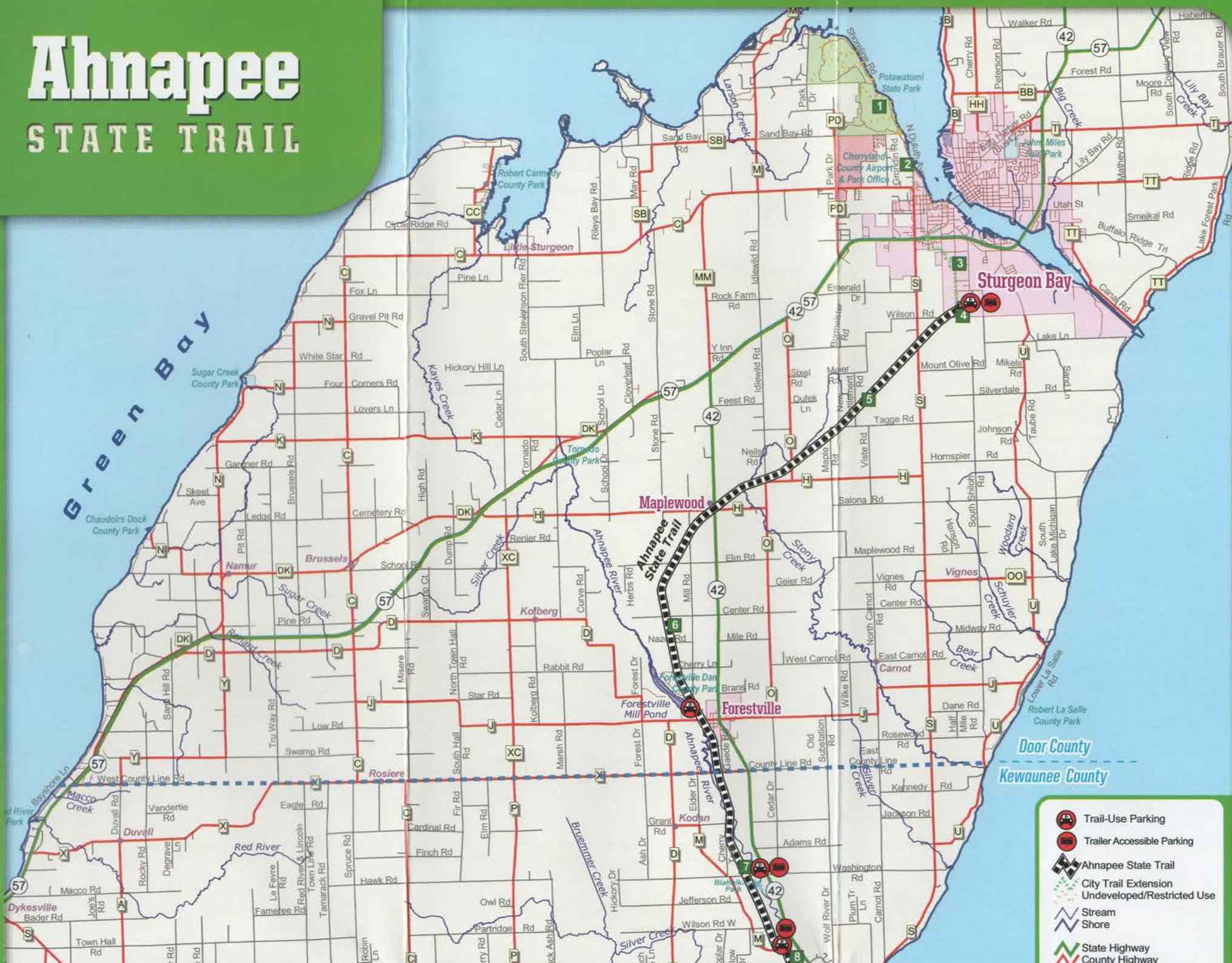
Trail Map courtesy of:



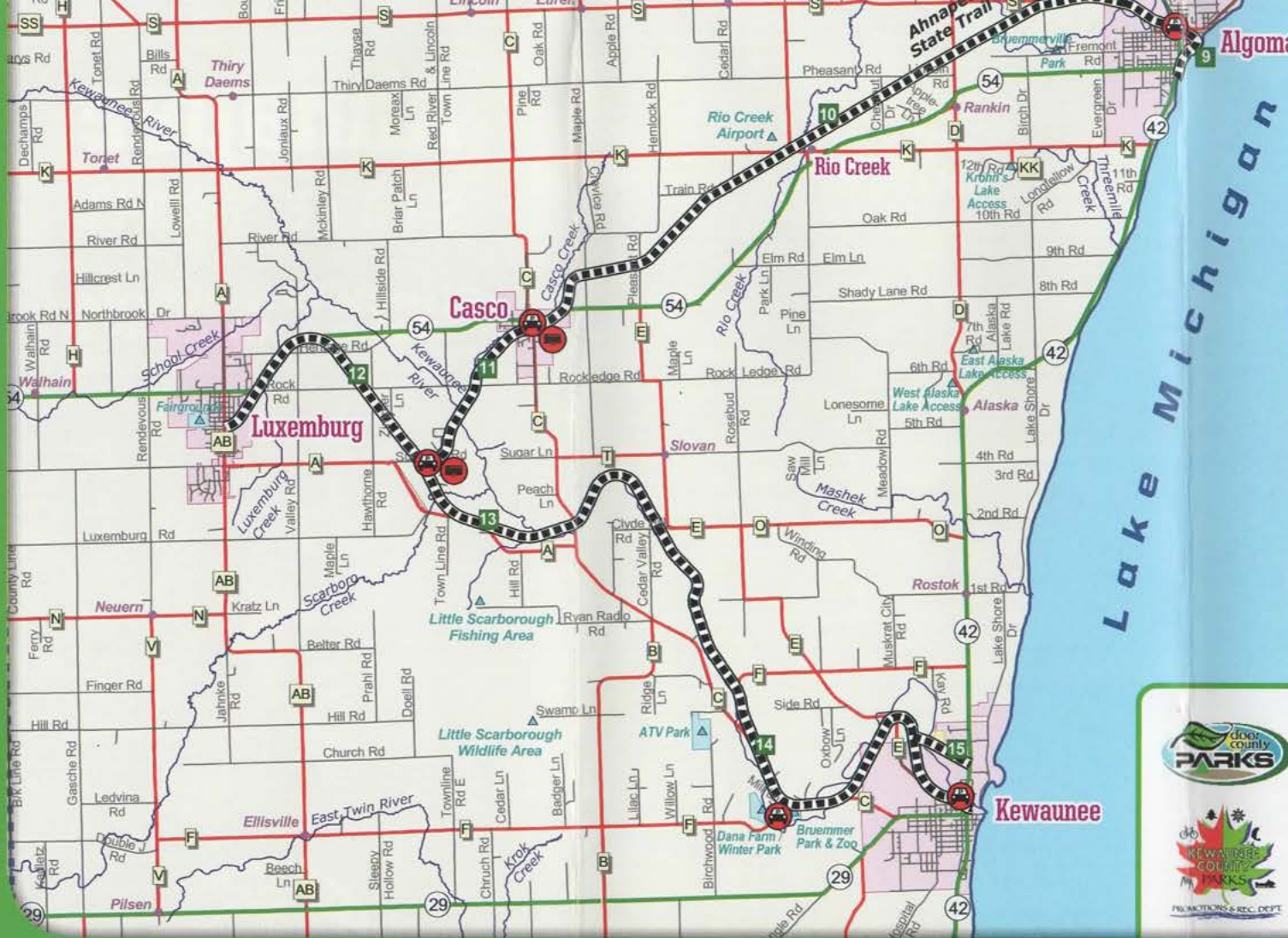
Friends of The Ahnapee State Trail
Kewaunee County Promotions
and Recreation Department
Door County Parks System

The Ahnapee State Trail is owned by the State of Wisconsin and
Managed in coordination with Door and Kewaunee Counties

Ahnapee STATE TRAIL



- Trail-Use Parking
- Trailer Accessible Parking
- Ahnapee State Trail
- City Trail Extension
- Undeveloped/Restricted Use
- Stream
- Shore
- State Highway
- County Highway



- State Park
- County Park/Public Lands
- Cherryland Airport
- City or Village
- County Boundary
- Unincorporated Community

Segment	From - To	Miles
1	Miles in Potawatomi State Park	7.0
2	Pot. Park to City of Sturgeon Bay	1.6
3	Miles in City of Sturgeon Bay	3.3
4	North Trail Head Parking Lot to Trail	0.1
5	City of Sturgeon Bay to Maplewood	6.1
6	Maplewood to Forestville	4.5
7	Forestville to County M	4.7
8	County M to Algoma	0.8
9	Miles in City of Algoma	1.6
10	Algoma to Casco	9.5
11	Casco to Casco Junction	2.6
12	Casco Junction to Luxemburg	4.0
13	Casco Junction to Clyde Hill Road	4.5
14	Clyde Hill Road to Kewaunee	8.1
15	Kewaunee Parking Lot to STH 42	0.9



Trail map developed by Door County Land Information Office in cooperation with:

- Door County Parks Department
- Kewaunee County Parks Department
- Wisconsin Department of Natural Resources
- Friends of the Ahnapee State Trail



NEW RAIL

Publication design services provided by New Rail

For More Trail Information

**Door County
Kewaunee County**
20 Minutes East of
Green Bay

Door County Parks Department
<http://map.co.door.wi.us/parks>
 920-746-9959

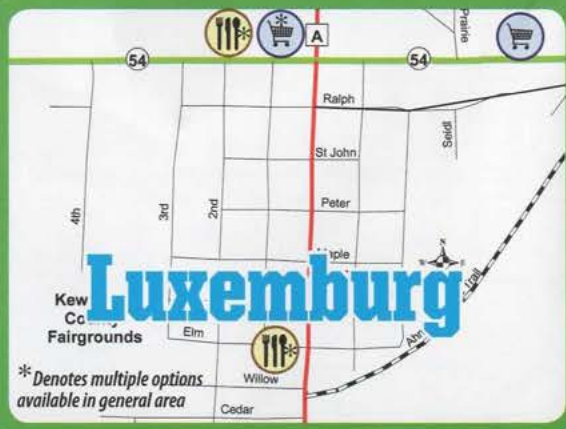
Kewaunee County Promotions and Recreation Dept
 Trail conditions & County info:
 920-388-7199
 General information:
 email: visitorinfo@kewauneeco.org
 920-388-0444



kcedc.org

Area visitor information:

Visit Kewaunee COUNTY
"The Good Life on a Great Lake"
VisitKewauneeCounty.com

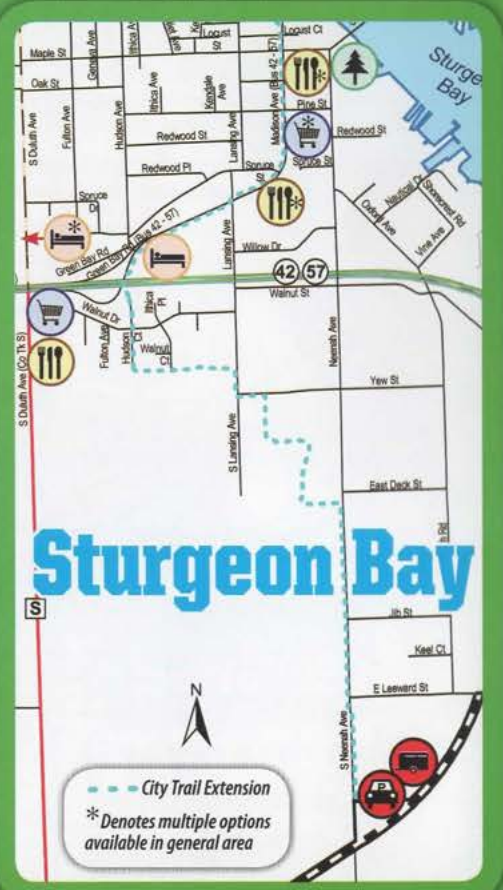
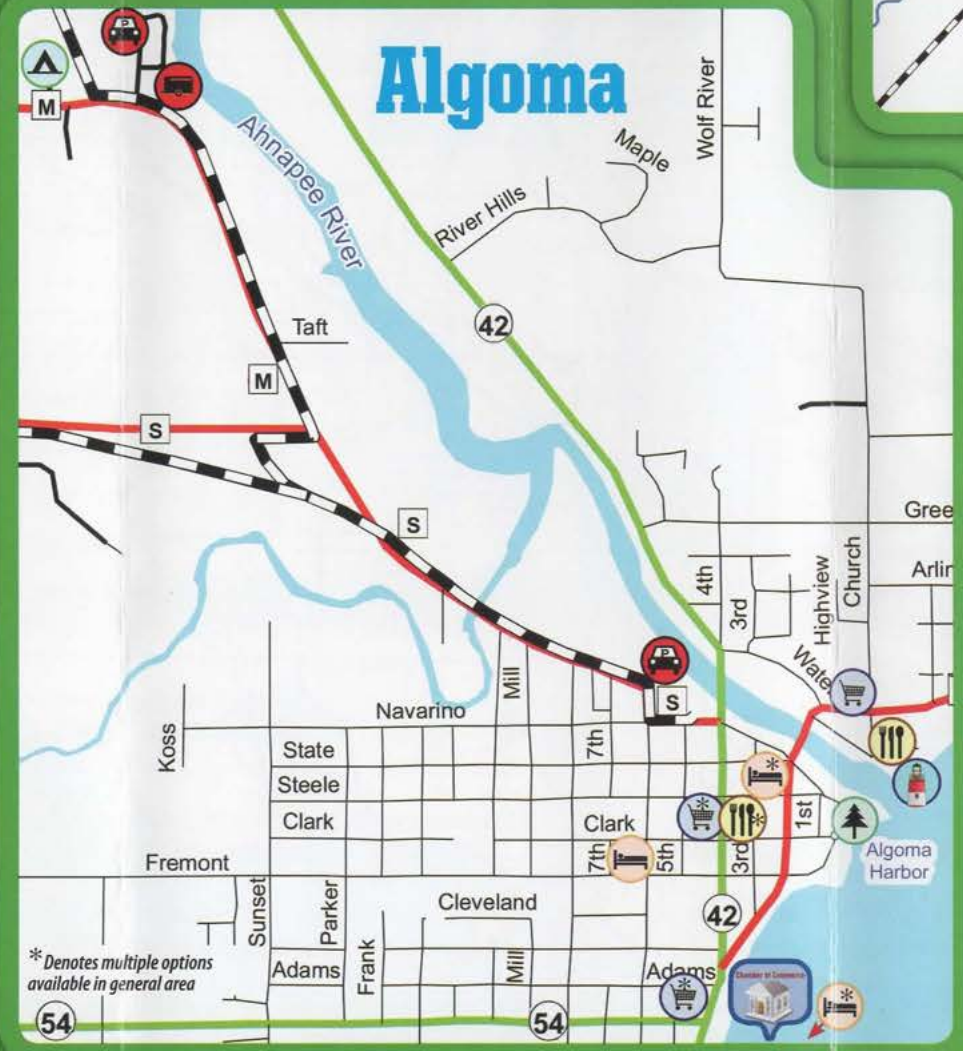
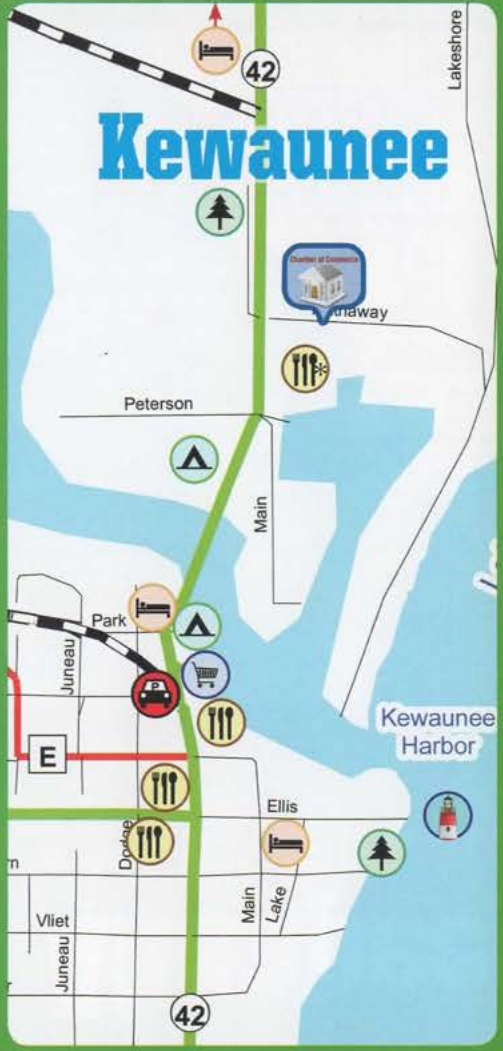
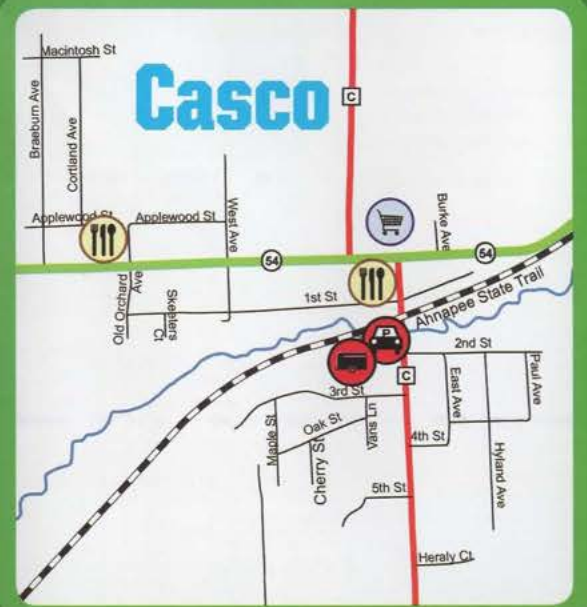


Ahnapee

STATE TRAIL

Trailheads and areas with services

- campground
- county or municipal park
- trail-use or public parking
- trailer access and parking
- grocery or convenience
- restaurants or fast food
- hotel, b&b or motel



City Trail Extension

* Denotes multiple options available in general area