


TRAIL ETIQUETTE



Bicyclists

Vocalize when approaching horses from behind - avoid surprises

Get off and walk bicycles as you pass horses

Yield to horses as you would pedestrians

Equestrians

Trail is open to horses Apr 15th - Nov 15th

Make sure your horse is "trail safe"

Pick up after your animals

Pedestrians

Yield trail to horses, allowing them to pass

Avoid making sudden movements or sounds that may startle horses

Well behaved dogs are allowed on trail with a maximum 8' leash

BECOME A MEMBER



The Friends of the Ahnapee State Trail was organized exclusively for the promotion, development and maintenance of the Ahnapee State Trail.

The Friends are a grass roots group dedicated to raise the consciousness of the local people and potential visitors to the quality aspects of the trail. This is accomplished through publications, special events, and interpretive and community programs including "hands on" projects.

To become a member, or to make a much appreciated donation to the organization, please visit:

<https://ahnapeestatetrail.com>

Click on the "Join Us" page to get more information and download a membership form.

You can contact the organization through the website, or at the address below:

Friends of the Ahnapee State Trail
E4280 Cty. Rd. F
Kewaunee, WI 54216

Ahnapee STATE TRAIL

Check out events on
the Ahnapee Trail
ahnapeestatetrail.com



Trail Map courtesy of:



Friends of the Ahnapee State Trail
Kewaunee County Promotions
and Recreation Department
Door County Parks System

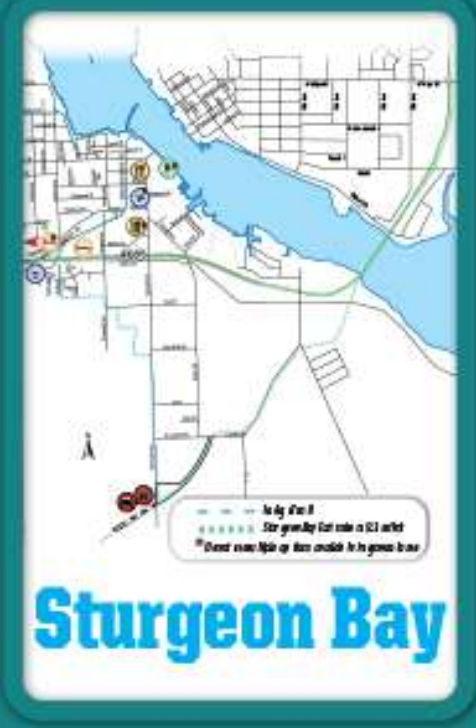
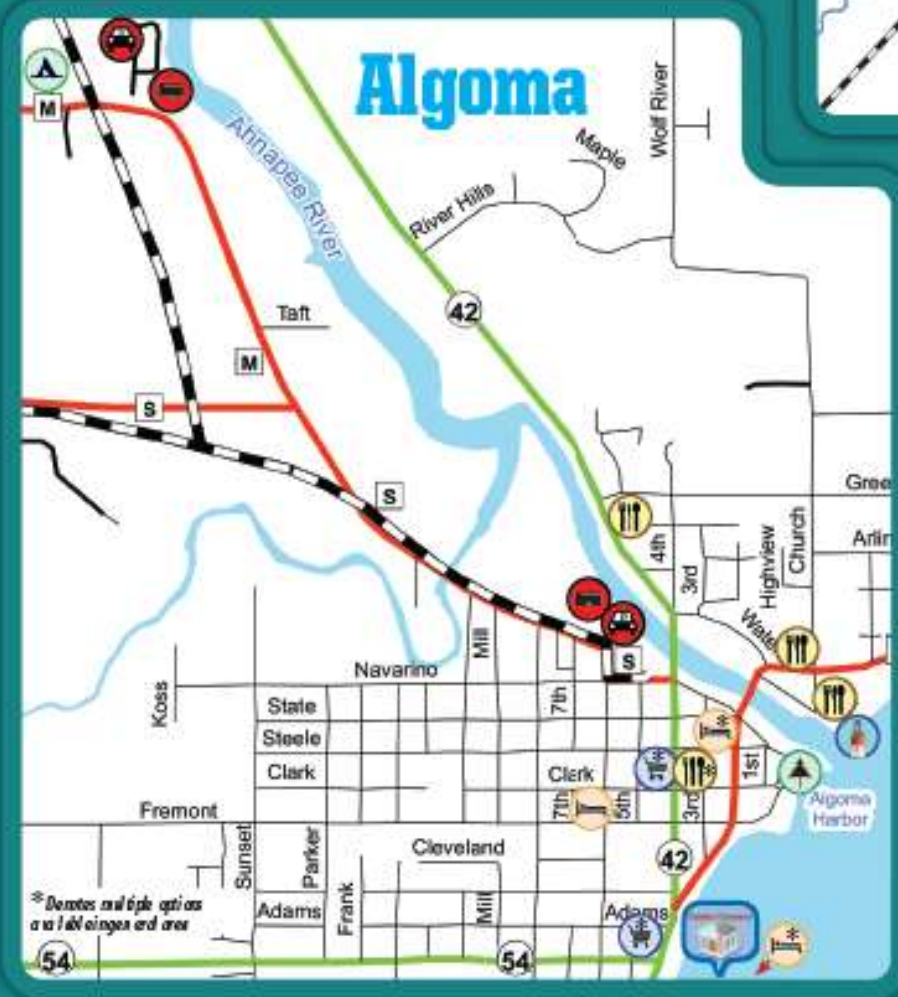
The Ahnapee State Trail is owned by the State of Wisconsin and Managed in coordination with Door and Kewaunee Counties



Ahnapee STATE TRAIL

Trailheads and areas with services

- campground
- cemetery
- bike repair
- tire services
- grocery convenience
- restaurant or fast food
- ATM or market



Ahnapee STATE TRAIL



- Trail-Use Parking
- Trailer Accessible Parking
- Ahnapee State Trail
- Sturgeon Bay Extension (planned)
- Ice Age Trail
- Stream
- Shore
- State Highway
- County Highway



State Highway
 County Highway
 Other Road/Street
 State Park
 County Park/Public Lands
 Cherryland Airport
 City or Village
 County Boundary
 Unincorporated Community

15
30
 e-bike speed limit - 15 miles per hour
 e-bikes capable of more than 30 miles per hour are not allowed on the trail

PL - Parking Lot

Segment	From - To	Miles
1	Sturgeon Bay PL to Maplewood PL	6.2
2	Maplewood PL to Forestville Dam PL	4.2
3	Forestville Dam PL to County M PL	5.0
4	County M PL to Algoma Trailhead PL	1.5
5	Algoma Trailhead PL to Casco PL	10.2
6	Casco PL to Casco Junction (Reckling Park)	2.6
7	Casco Junction (Reckling Park) to Luxemburg	4.0
8	Casco Junction (Reckling Park) to City Rd C PL	2.6
9	City C PL to Bruemmer Park	6.2
10	Bruemmer Park to Hwy 42 (via north branch)	3.2
11	Bruemmer Park to Hwy 42 (via south branch)	3.7

Trail map developed by Door County Land Information Office in cooperation with:
 Door County Parks Department
 Wisconsin Department of Natural Resources
 Kewaunee County Parks Department
 Friends of the Ahnapee State Trail

For More Trail Information

 Door County
 Kewaunee County
 20 Minutes East of Green Bay

Door County Parks Department
<https://www.doorcounty.com/experience-parks>
 920-746-8958

Kewaunee County Promotions and Recreation Dept
 Trail conditions & County info:
 920-388-7199
 General information:
 email: visitorinfo@kewaunee.co.org
 920-388-0444
<https://www.kewaunee.co.org/departments-county-parks>

**FRIENDS OF THE
 Ahnapee State Trail**

ahnapeestatetrail.com

Area visitor information:

Visit **Kewaunee COUNTY**
 "The Good Life on a Great Lake"
VisitKewauneeCounty.com